Station 3+194
Station 3+194

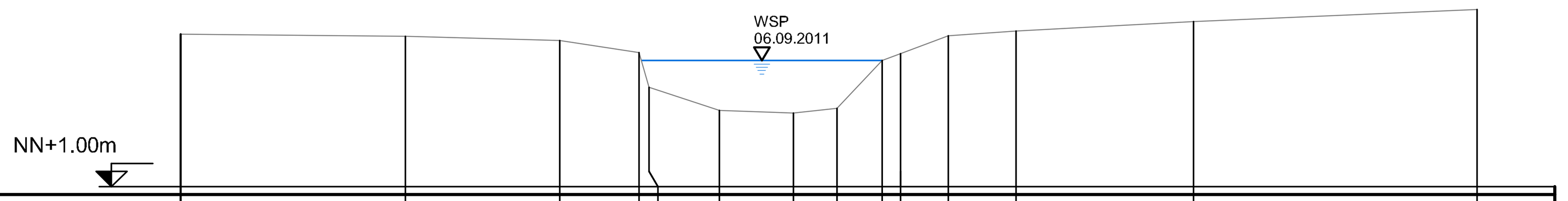

Stationierung	m	0.00	3.62	6.11	7.39	7.55	8.68	9.88	10.58	11.31	11.60	12.38	13.47	16.33	20.91
Geländehöhe	mNN	3.45	3.43	3.36	3.16	2.60	2.23	2.18	2.27	3.03	3.15	3.43	3.51	3.66	3.85

Station 3+336
Station 3+336

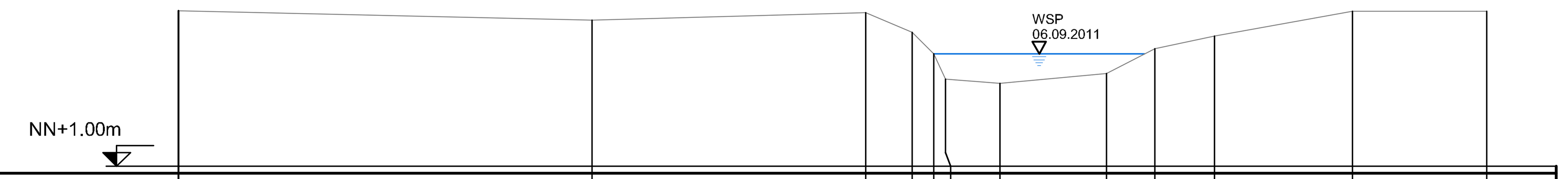

Stationierung	m	0.00	7.46	12.39	13.23	13.62	13.83	14.81	16.74	17.61	18.68	21.17	23.59
Geländehöhe	mNN	3.81	3.64	3.78	3.42	3.03	2.57	2.50	2.68	3.13	3.35	3.80	3.80

Station 3+538
Station 3+538

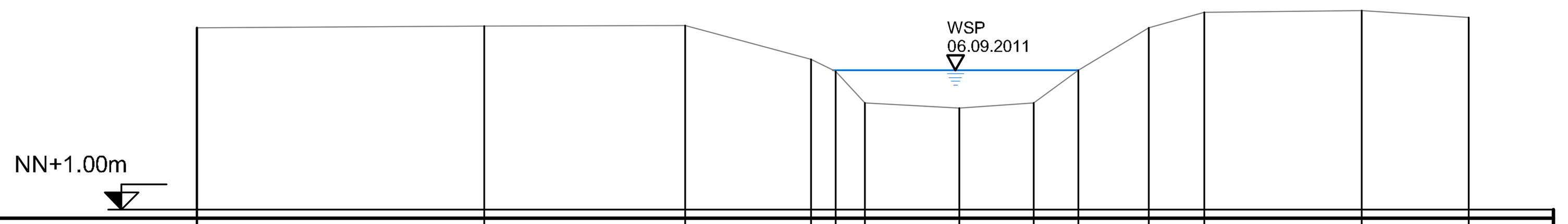

Stationierung	m	0.00	4.25	7.22	9.08	9.45	9.88	11.28	12.38	13.03	14.08	14.90	17.23	18.81
Geländehöhe	mNN	3.68	3.71	3.72	3.22	3.04	2.57	2.49	2.58	3.06	3.68	3.92	3.94	3.84

Station 3+641
Station 3+631

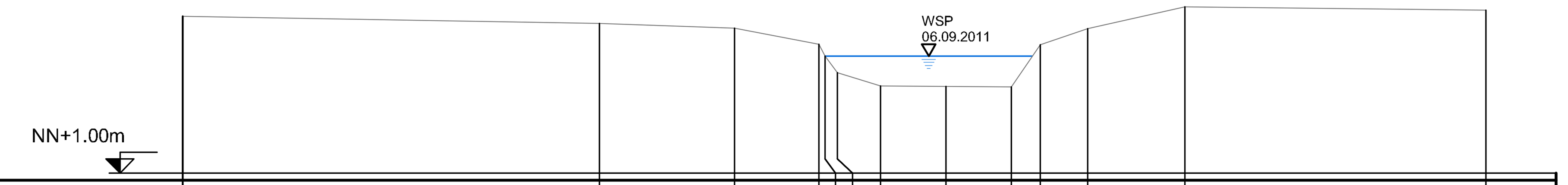

Stationierung	m	0.00	7.44	9.86	11.36	11.47	11.69	12.46	13.63	14.80	15.31	16.16	17.90	23.28
Geländehöhe	mNN	3.80	3.67	3.59	3.31	3.09	2.79	2.56	2.55	2.54	3.30	3.58	3.97	3.91

Station 3+855
Station 3+845

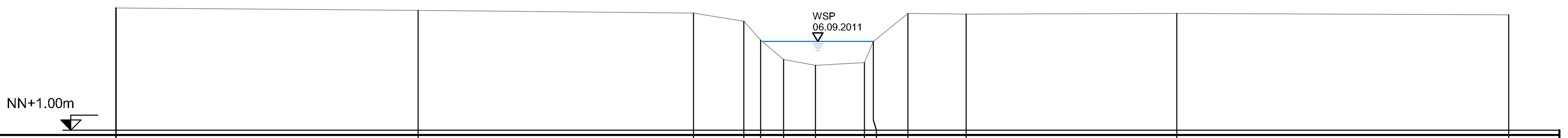

Stationierung	m	0.00	7.47	14.27	15.52	15.93	16.50	17.28	18.49	18.72	19.57	21.01	26.22	34.42
Geländehöhe	mNN	4.03	3.97	3.90	3.70	3.24	2.75	2.61	2.67	3.20	3.89	3.88	3.90	3.86

Station 4+031
Station 4+021

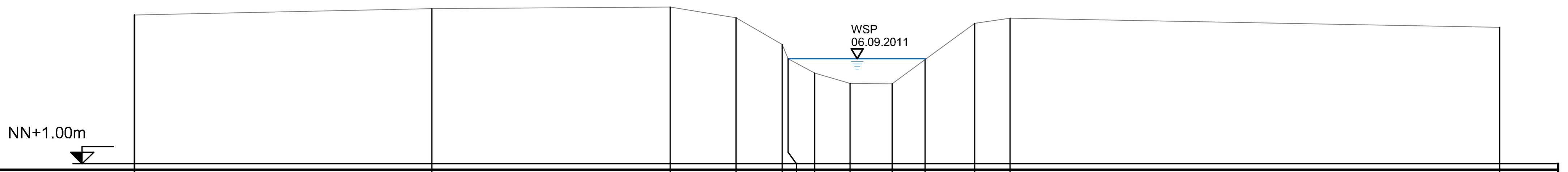

Stationierung	m	0.00	6.34	11.42	12.82	13.81	13.93	14.50	15.26	16.15	16.86	17.91	18.66	29.10
Geländehöhe	mNN	4.17	4.30	4.34	4.11	3.55	3.24	2.93	2.72	2.70	3.22	4.00	4.11	3.91

Station 4+243
Station 4+233
QP Zulauf

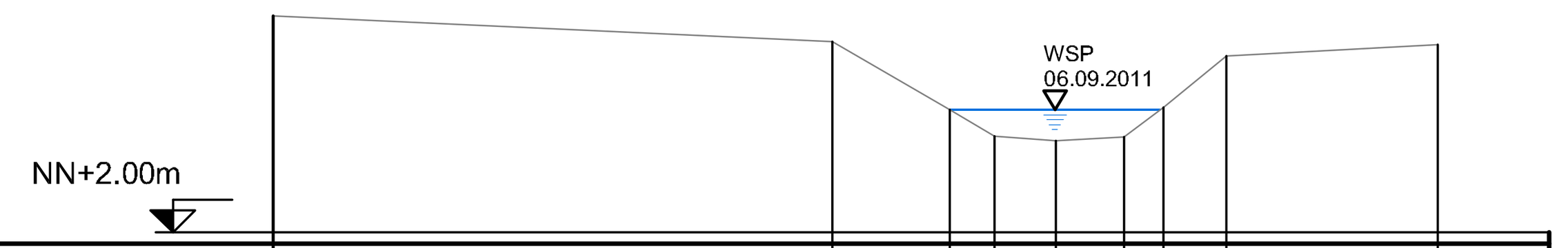

Stationierung	m	0.00	6.25	7.56	8.06	8.75	9.51	9.95	10.66	13.01
Geländehöhe	mNN	4.43	4.14	3.37	3.07	3.02	3.07	3.40	3.98	4.10

Station 4+243
Station 4+233

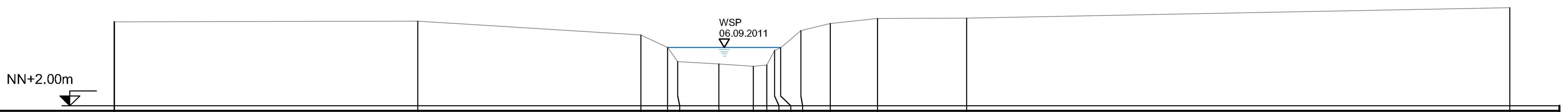

Stationierung	m	0.00	7.61	13.21	13.88	14.13	15.17	16.02	16.36	16.56	16.71	17.22	17.95	19.14	21.38	34.99
Geländehöhe	mNN	4.11	4.13	3.78	3.47	3.11	3.06	2.99	3.03	3.39	3.45	3.89	4.07	4.20	4.21	4.46

Station 4+481

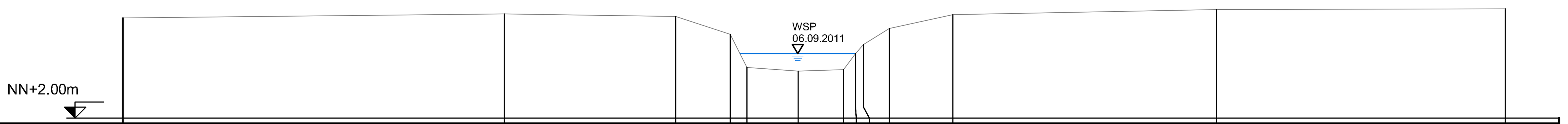

Stationierung	m	0.00	8.89	12.88	14.16	14.54	15.74	16.79	17.07	17.26	17.86	19.35	25.49	32.22
Geländehöhe	mNN	4.33	4.42	4.36	3.95	3.18	3.09	3.12	3.50	3.71	4.08	4.40	4.52	4.54

Projekt:
bremenports GmbH & Co. KG
Gewässerentwicklungsmaßnahmen
Billerbeck

Plan:
Querprofile Bestand
Station 3+194 bis 4+481

	Name:	Datum:
bearbeitet	M. Truh	15.08.2013
gezeichnet	S. T. Smit	15.08.2013
geprüft	U. Schmida	15.08.2013
1. Änderung		
2. Änderung		

ingenieurgemeinschaft agwa
Im Moore 17 D
30167 Hannover
Tel. 0511/33 89 5–0
Fax 0511/33 89 550
www.agwa–gmbh.de
info@agwa–gmbh.de

Maßstab: 1 : 100
Anlage: 4.4

41121-bremenports-Gewässerkompensation / 41121-LP Billerbeck.dwg / 914 x 520 mm